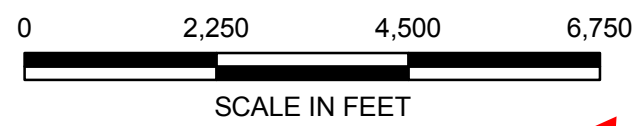


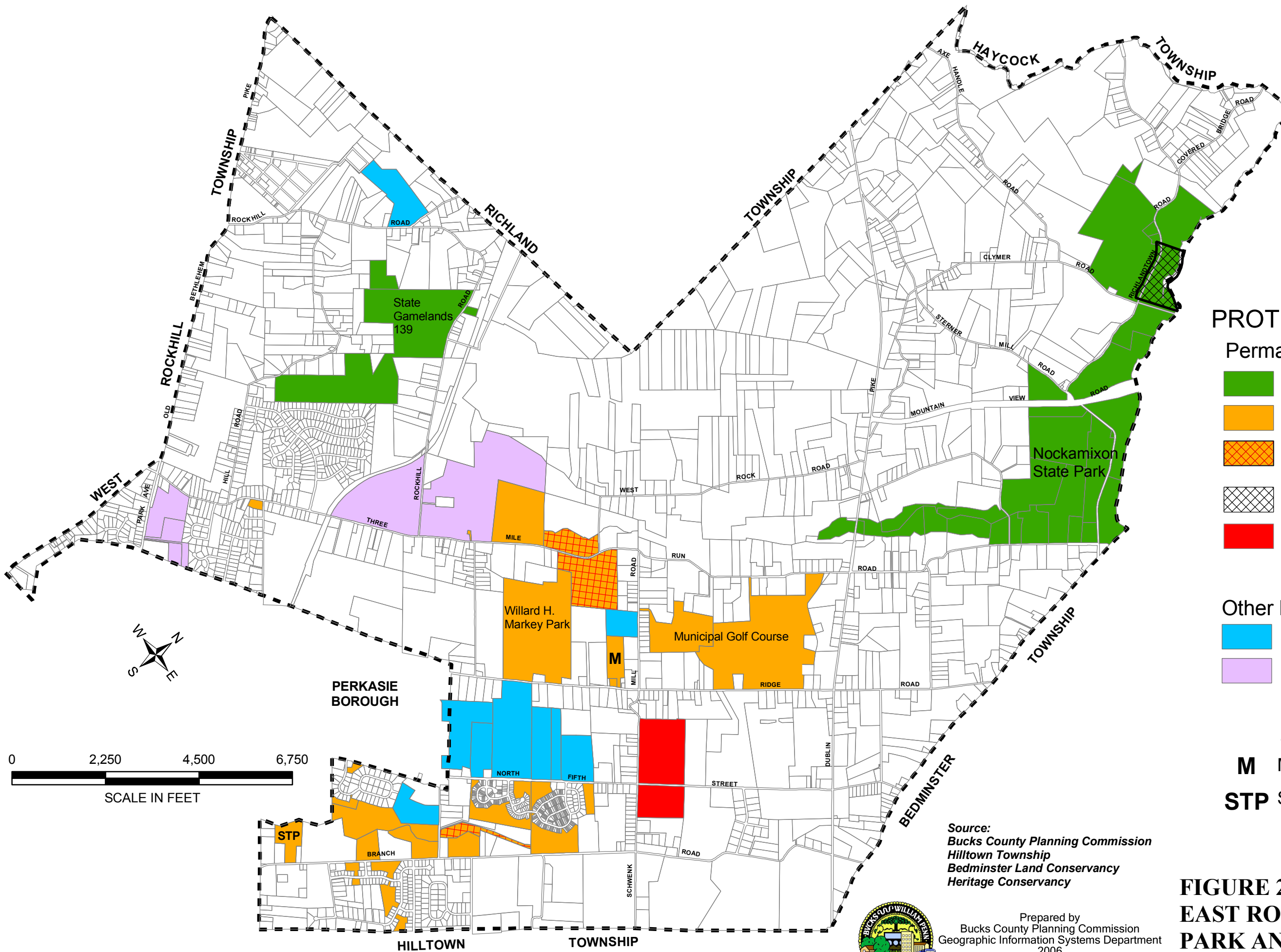
RECREATIONAL FACILITIES

- ① Lake Nockamixon State Park
- ② Willard H. Markey Park
- ③ Mervin C. Bryan Walking Path
- ④ State Gamelands No. 139
- ⑤ Weisel Youth Hostel
(within Nockamixon State Park)
- ⑥ Municipal Golf Course
- ⑦ Penridge Middle/High School
- ⑧ Robert B. Deibler Elementary School
- ⑨ Upper Bucks Christian School
- ⑩ Keelersville Club
- ⑪ Camp Tohikanee Girl Scouts of America
- ⑫ Branch Valley Fish and Game
- ⑬ Faith Baptist Church
(East Rockhill Portion)
- ⑭ Cedarbrook Crossing Development
(Mini Park)
- ⑮ Iron Bridge Park
(Neighborhood Park)
- ⑯ Country Hunt
(Neighborhood Park)
- ⑰ Country Hunt
(Mini Park)



Prepared by
Bucks County Planning Commission
Geographic Information Systems Department
2006

FIGURE 1
EAST ROCKHILL TOWNSHIP
PARK AND RECREATION PLAN



PROTECTED OPEN SPACE

Permanently Protected Lands

- State-Owned Lands
- Township-Owned Lands
- Township-Owned Lands with Conservation Easements
- County-Leased Lands
- Lands with Conservation Easements by Heritage Conservancy

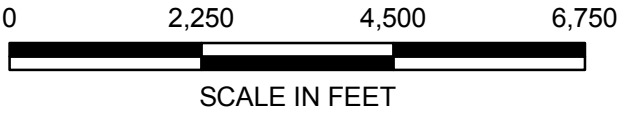
Other Lands

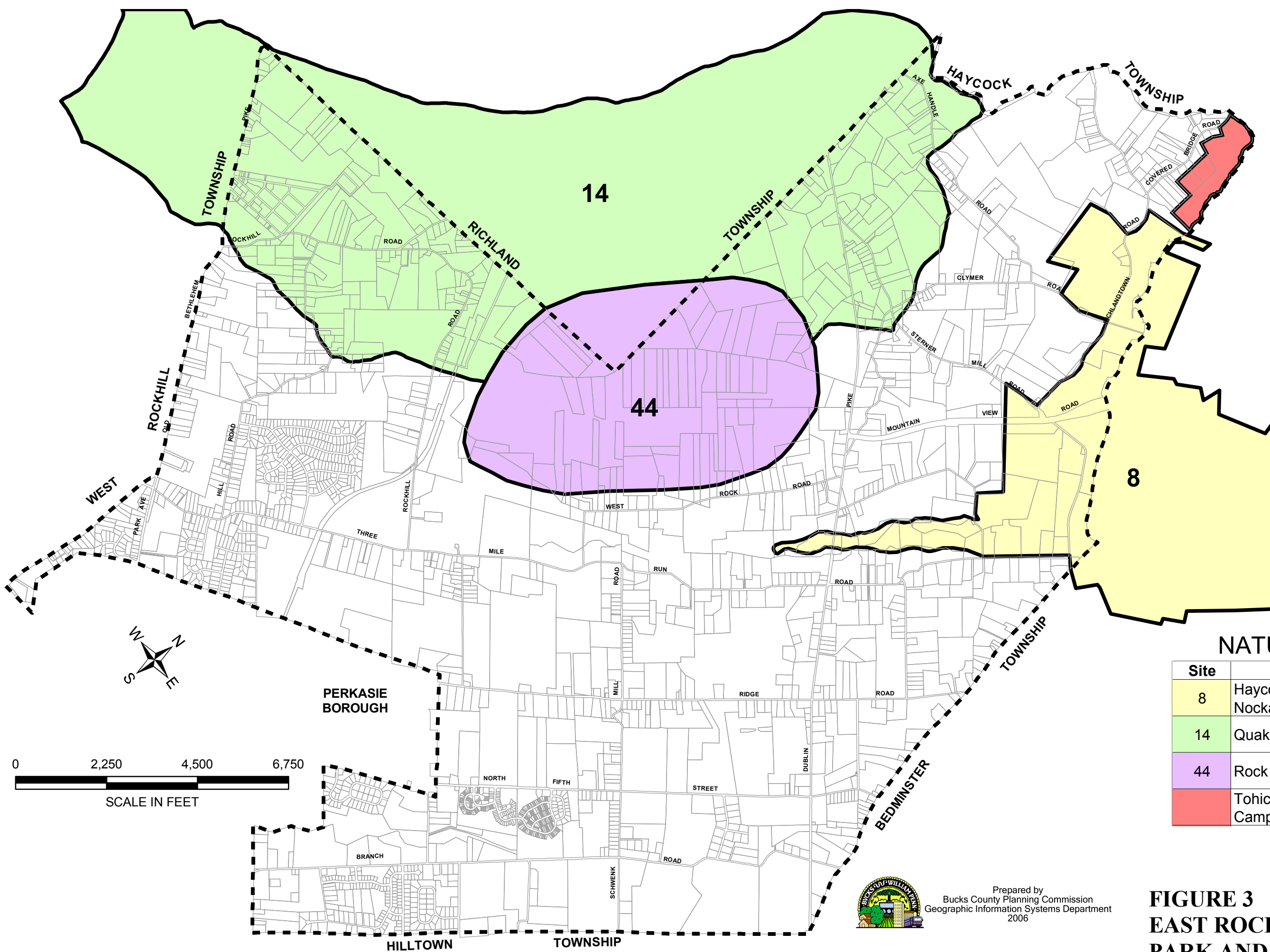
- School Facilities
- Utility-Owned Lands (Perkasie Borough Authority Lands, Pennsylvania Power and Electric Lands)
- M** Municipal Building
- STP** Sewage Treatment Plant

Source:
 Bucks County Planning Commission
 Hilltown Township
 Bedminster Land Conservancy
 Heritage Conservancy

**FIGURE 2
 EAST ROCKHILL TOWNSHIP
 PARK AND RECREATION PLAN**

Prepared by
 Bucks County Planning Commission
 Geographic Information Systems Department
 2006





NATURAL AREAS

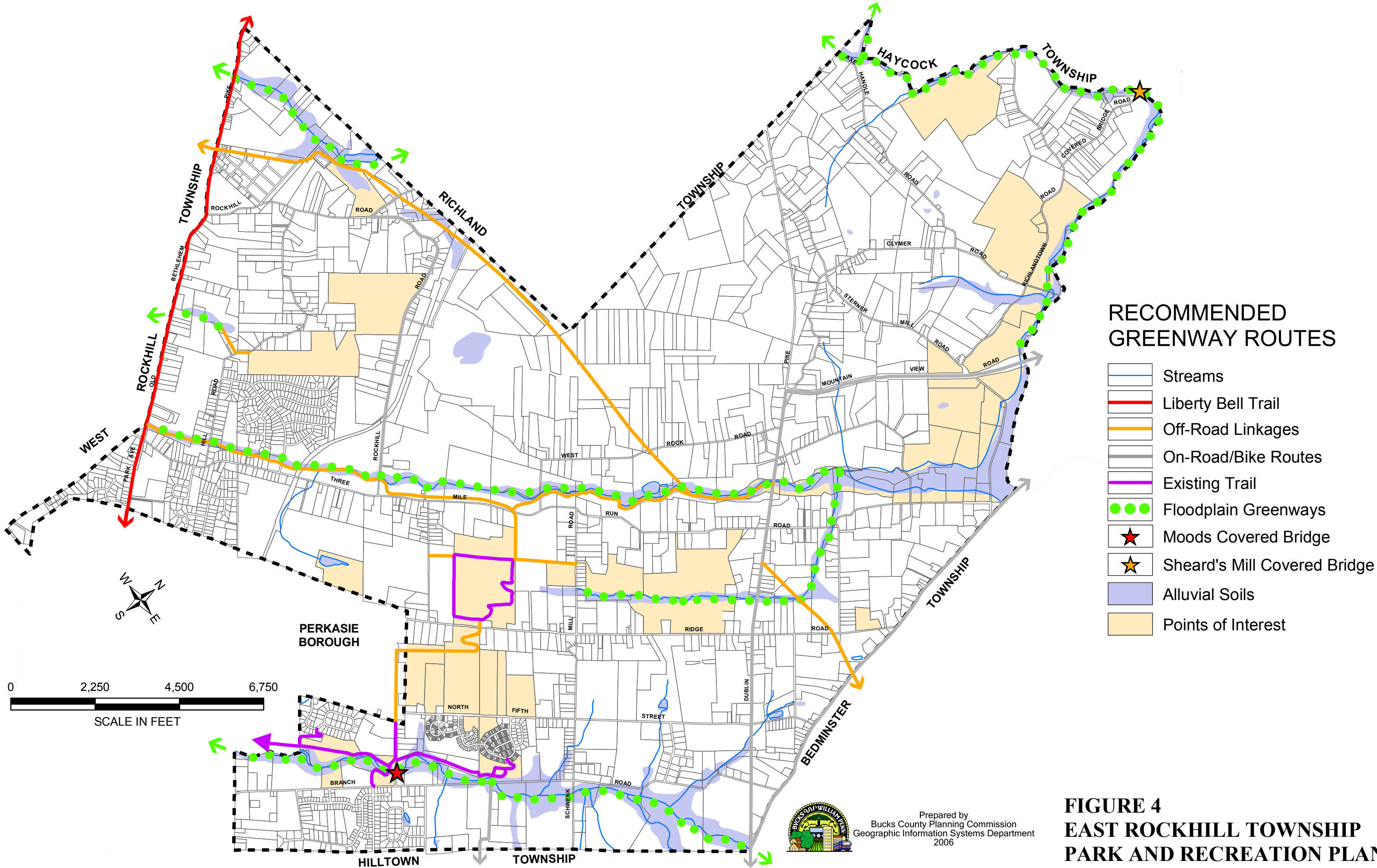
Site	Site Name	Priority
8	Haycock Mountain & Nockamixon State Park	1
14	Quakertown Swamp	1
44	Rock Hill	2
	Tohickon Family Campground	













Prepared by
Bucks County Planning Commission
Geographic Information Systems Department
2006

FIGURE 3
EAST ROCKHILL TOWNSHIP
PARK AND RECREATION PLAN

Source: Natural Area's Inventory - Bucks County, 1999



RECOMMENDED GREENWAY ROUTES

-  Streams
-  Liberty Bell Trail
-  Off-Road Linkages
-  On-Road/Bike Routes
-  Existing Trail
-  Floodplain Greenways
-  Moods Covered Bridge
-  Sheard's Mill Covered Bridge
-  Alluvial Soils
-  Points of Interest

0 2,250 4,500 6,750
SCALE IN FEET



Prepared by
Bucks County Planning Commission
Geographic Information Systems Department
2006

**FIGURE 4
EAST ROCKHILL TOWNSHIP
PARK AND RECREATION PLAN**